

State of Wyoming Corner Record

(In compliance with the **CORNER PERPETUATION AND FILING ACT**, Wyoming Statutes, 1997 Section 33-29-140 et. seq., and the Rules and Regulations of the Board of Professional Engineers and Professional Land Surveyors)

Reverse side of this form may be used if more space is needed.

Record of original survey and citation of source of historical information (if corner is lost or obliterated). Description of corner monumentation evidence found and/or monument and accessories established to perpetuate the location of this corner. Sketch of relative location of monument, accessories, and reference points with course and distance to adjacent corner(s) (if determined in this survey). Method and rationale for re-establishment of lost or obliterated corner.

*FOUND 11"X12"X5" ABOVE GROUND RED GRANITE
SET AND MARKED WITH ONE NOTCH ON
SOUTH SIDE AND ONE ON EAST.
SET T-POST 1.0 WEST.*


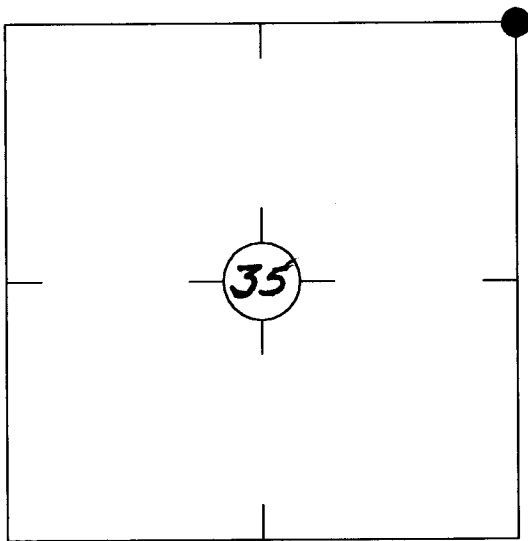


RECORDED 7/13/1999 AT 11:47 AM REC# 256224 BK# 1527 PG# 97
DEBRA K. LATHROP, CLERK OF LARAMIE COUNTY, WY PAGE 1 OF 1

Project Coordinate: North 267134.69

Project Coordinate: East 712106.58

T15N R68W 6 PM
Monument location



Monument Inscription

Date of Field Work: OCT. 23, 1998

Office Reference: 1ME 8418RS PT 1876

Cross Index Plat

1	2	3	4	5	6	7	8	9	10	11	12	13	14	15	16	17	18	19	20	21	22	23	24	25	
A	+	+	+	+	+	+	+	+	+	+	+	+	+	+	+	+	+	+	+	+	+	+	+	+	A
B	+	6	+	5	+	4	+	3	+	2	+	1	+	C											C
C	+	+	+	+	+	+	+	+	+	+	+	+	+	D											D
D	+	+	+	+	+	+	+	+	+	+	+	+	+	E											E
E	+	+	+	+	+	+	+	+	+	+	+	+	+	F											F
F	+	+	+	+	+	+	+	+	+	+	+	+	+	G											G
G	+	7	+	8	+	9	+	10	+	11	+	12	+	H											H
H	+	+	+	+	+	+	+	+	+	+	+	+	+	I											I
I	+	+	+	+	+	+	+	+	+	+	+	+	+	J											J
J	+	+	+	+	+	+	+	+	+	+	+	+	+	K											K
K	+	+	+	+	+	+	+	+	+	+	+	+	+	L											L
L	+	18	+	17	+	16	+	15	+	14	+	13	+	M											M
M	+	+	+	+	+	+	+	+	+	+	+	+	+	N											N
N	+	+	+	+	+	+	+	+	+	+	+	+	+	O											O
O	+	+	+	+	+	+	+	+	+	+	+	+	+	P											P
P	+	19	+	20	+	21	+	22	+	23	+	24	+	Q											Q
Q	+	+	+	+	+	+	+	+	+	+	+	+	+	R											R
R	+	+	+	+	+	+	+	+	+	+	+	+	+	S											S
S	+	+	+	+	+	+	+	+	+	+	+	+	+	T											T
T	+	30	+	29	+	28	+	27	+	26	+	25	+	U											U
U	+	+	+	+	+	+	+	+	+	+	+	+	+	V											V
V	+	+	+	+	+	+	+	+	+	+	+	+	+	W											W
W	+	+	+	+	+	+	+	+	+	+	+	+	+	X											X
X	+	31	+	32	+	33	+	34	+	35	+	36	+	Y											Y
Y	+	+	+	+	+	+	+	+	+	+	+	+	+	Z											Z
Z	1	2	3	4	5	6	7	8	9	10	11	12	13	14	15	16	17	18	19	20	21	22	23	24	25

Firm/Agency, Address

this corner record provided by:
**HAMILTON
LAND
SURVEYING**


102 West Remahorn, Ste. 201
Dubois, WY: 307-455-2070

A WYOMING COMPANY PROVIDING:
COMMERCIAL - RESIDENTIAL - INDUSTRIAL
OIL & GAS - WATER RIGHTS - CONSTRUCTION
AND SUBDIVISION LAND SURVEYING SERVICES



This corner record was prepared
by me or under my direction
and supervision.

SEAL & SIGNATURE



County: LARAMIE, Wyoming

Corner Name: NORTH EAST, Section: 35, T15N, R68W, 6 P.M., Cross-Index No.: V-21